

SOMERSET COUNTY COUNCIL
DISTRICT OF TAUNTON DEANE
PARISH OF NORTH CURRY

Temporary Closure of Stoke Road, White Street and The Shambles

TAKE NOTICE that in pursuance of Section 14(1) of the Road Traffic Regulations Act 1984, as amended by the Road Traffic (Temporary Restrictions) Act 1991, the County Council of Somerset propose to make an Order **PROHIBITING ALL TRAFFIC** from proceeding along **Stoke Road, White Street and The Shambles**, from **Section 1: The Shambles, junction with Queens Square and Knapp Lane to the junction with The Pavement. Section 2: Stoke Road, 5m north east of the junction with White Street for 100m south-west of the junction with White Street. Section 3: White Street, junction with Stoke Road for 120m from the junction with South Road, for a total distance of 295 metres.**

This order will enable Somerset Highways to carry out phased drainage works - Section 1 - 08.01.18 to 02.02.18 - 26 days including the weekends.

Section 2 - 08.01.18 to 26.01.18 - 15 days excluding the weekends 09.00 - 15.00hrs).

Section 3 - 08.01.18 to 02.02.18 - 26 days including the weekends.

The Order becomes effective on **08 January 2018** and will remain in force for eighteen months. The works are expected to last for **26 days**. While the closure is in operation an alternative route will be signed as detailed below.

ALTERNATIVE ROUTE

Please visit www.roadworks.org for further information on the alternative route

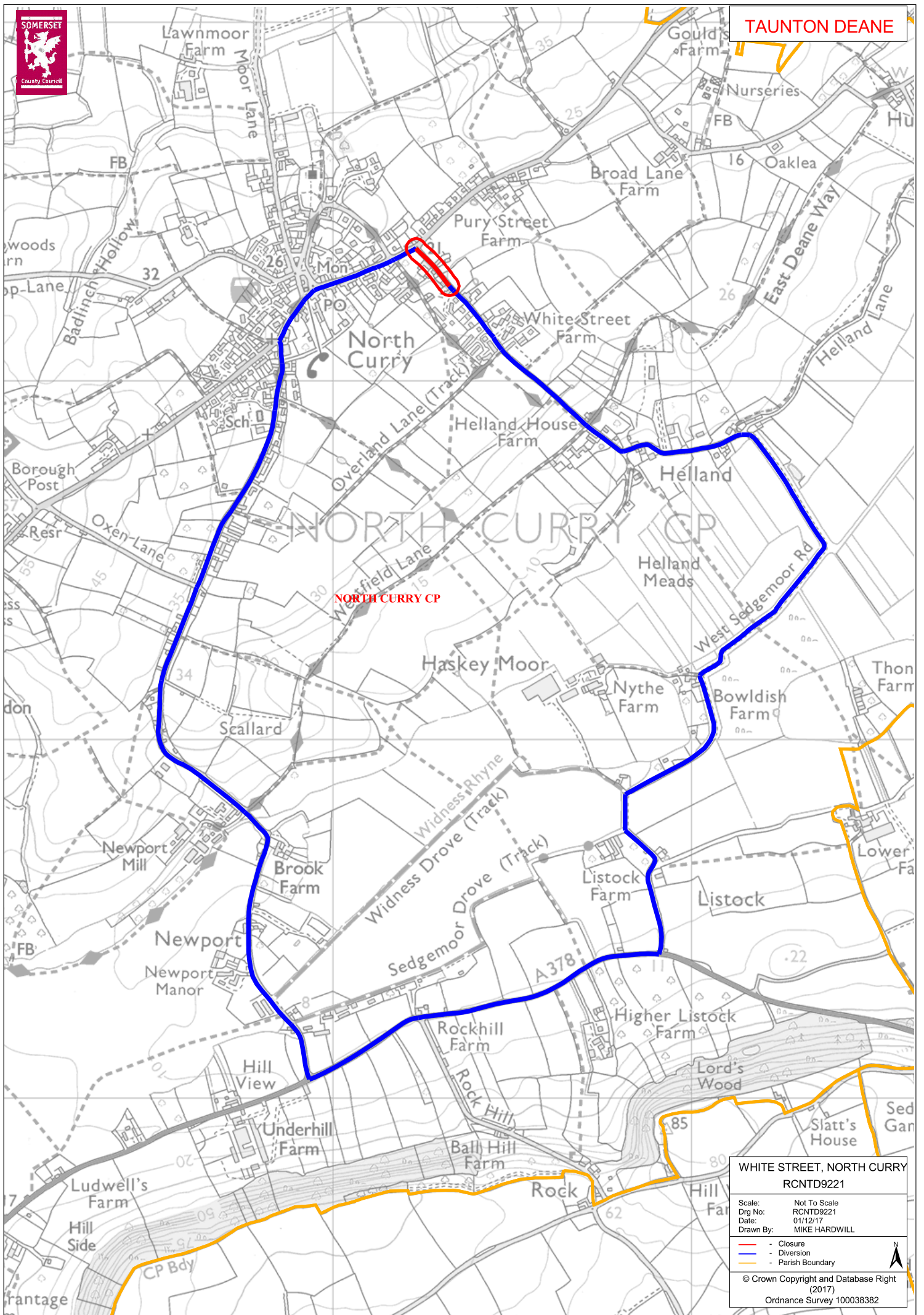
For information about the works being carried out please contact Somerset Highways on 0300 123 2224

Patrick Flaherty
Chief Executive

Dated: 14 December 2017



TAUNTON DEANE



NORTH CURRY CP


NORTH CURRY CP

WHITE STREET, NORTH CURRY
RCNTD9221

Scale: Not To Scale
 Drg No: RCNTD9221
 Date: 01/12/17
 Drawn By: MIKE HARDWILL

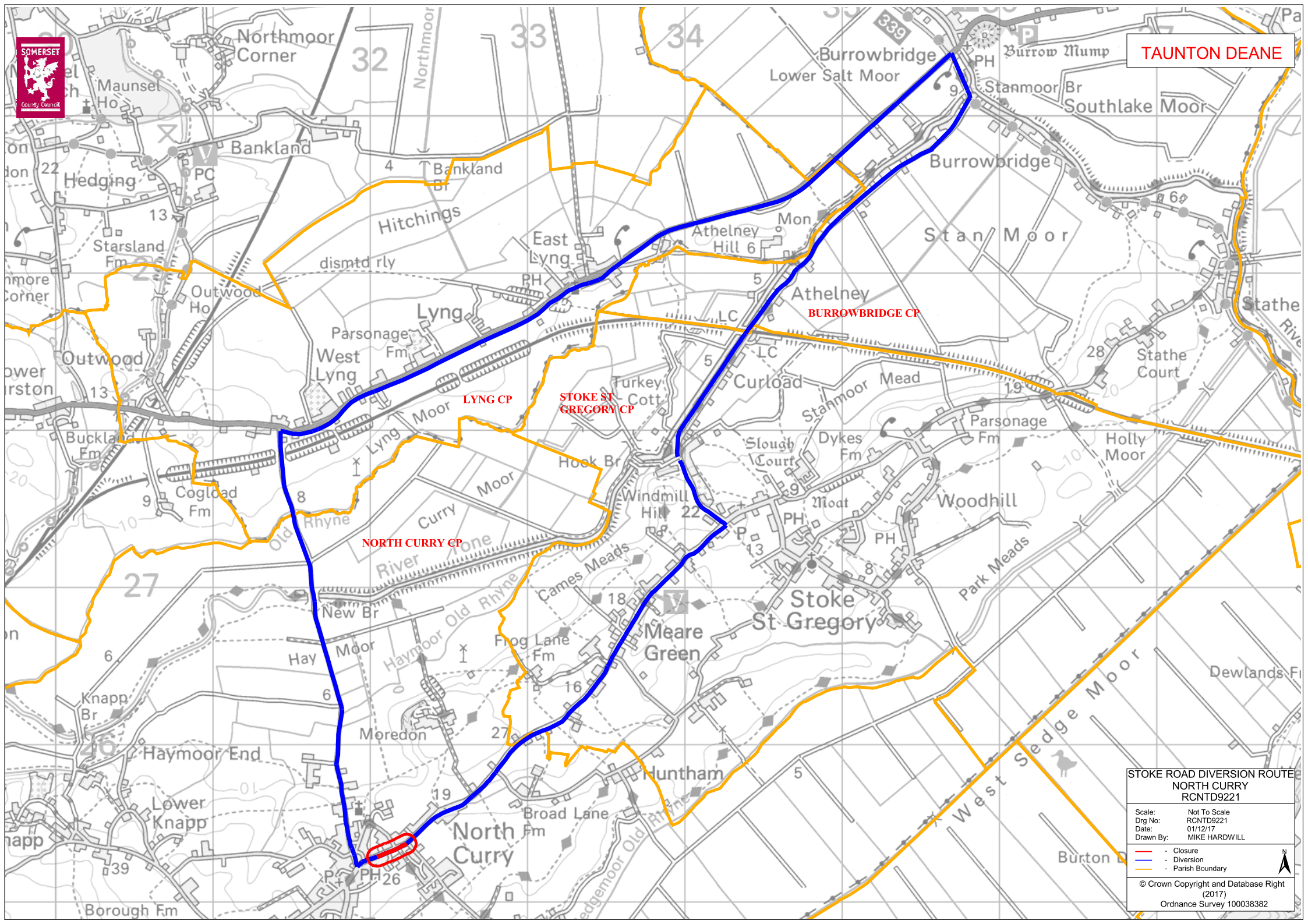
- Closure
- Diversion
- Parish Boundary

© Crown Copyright and Database Right (2017)
 Ordnance Survey 100038382





TAUNTON DEANE



LYNG CP

STOKE ST GREGORY CP

BURROWBRIDGE CP

NORTH CURRY CP

**STOKE ROAD DIVERSION ROUTE
NORTH CURRY
RCNTD9221**

Scale: Not To Scale
Drg No: RCNTD9221
Date: 01/12/17
Drawn By: MIKE HARDWILL

- Closure
- Diversion
- Parish Boundary